Texas811
Know what's below. Call before you dig.

WARNING TO CONTRACTOR:
CALL 811 (TEXAS 811) OR OTHER UTILITY LOCATING SERVICES 48 HOURS PRIOR TO CONSTRUCTION ACTIVITY. DUNAWAY ASSOC., L.P. IS NOT RESPONSIBLE FOR KNOWING ALL EXISTING UTILITIES OR DEPICTING EXACT LOCATIONS OF UTILITIES ON DRAWINGS.

CRITICAL:
LOCATIONS OF EXISTING UTILITIES ARE APPROXIMATE AND ARE BASED ON PUBLIC RECORDS. THE CONTRACTOR IS COMPLETELY RESPONSIBLE FOR LOCATING ALL EXISTING UTILITIES, BOTH HORIZONTALLY AND VERTICALLY, BEFORE THE COMMENCEMENT OF ANY CONSTRUCTION.

UTILITY RELOCATION NOTE:
IF ANY EXISTING UTILITY POLES, POWER POLES, GUY WIRES, TELEPHONE UTILITIES, ETC. ARE FOUND TO BE IN CONFLICT WITH THESE CONSTRUCTION PLANS. THE CONTRACTOR SHALL CONTACT THE APPROPRIATE UTILITY COMPANY AND COORDINATE THE RELOCATION OF ANY/OR ALL SUCH UTILITIES (NO SPECIAL PAY).

STATE PLANE COORDINATE NOTE:
COORDINATES PROVIDED ARE RELATIVE TO THE TEXAS STATE PLANE COORDINATE SYSTEM (NAD83), CENTRAL ZONE 4203; WITH ALL COORDINATES BEING NAD83 GRID VALUES.
ALL DISTANCES ARE SURFACE VALUES.

OFF-SITE BENCHMARK INFORMATION:
FOUND TxDOT MONUMENT "CD41" SET IN CONCRETE HEADWALL AT THE WEST END OF CANAL STREET ON THE EAST SIDE OF LOOP 250.
NAD83 GRID COORDINATES:N:10,679,932.73 E:1,735,723.30
PUBLISHED ELEVATION:2837.09' NAVD88 DATUM

BENCHMARK:
CUT "X" WITH BOX IN TOP OF CURB AT SOUTHWEST SIDE OF MEDIAN LOCATED SOUTH OF THE LOOP 250 & I-20 INTERSECTION.
NAD83 GRID COORDINATES:N:10,676,534.05 E:1,735,456.92
NAVD88 ELEVATION = 2836.96'

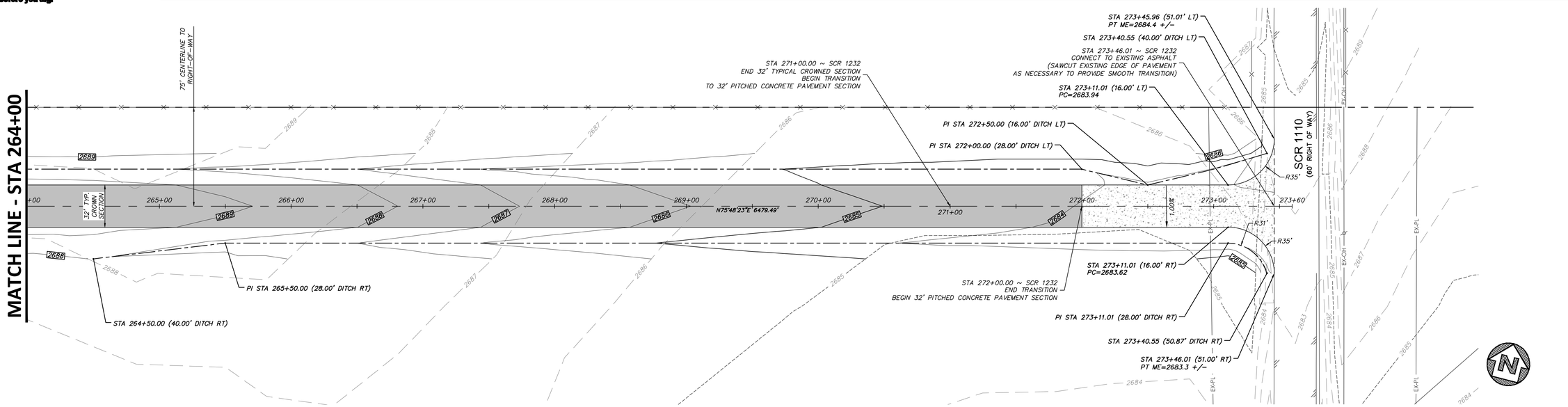

SOUTH COUNTY ROAD 1232

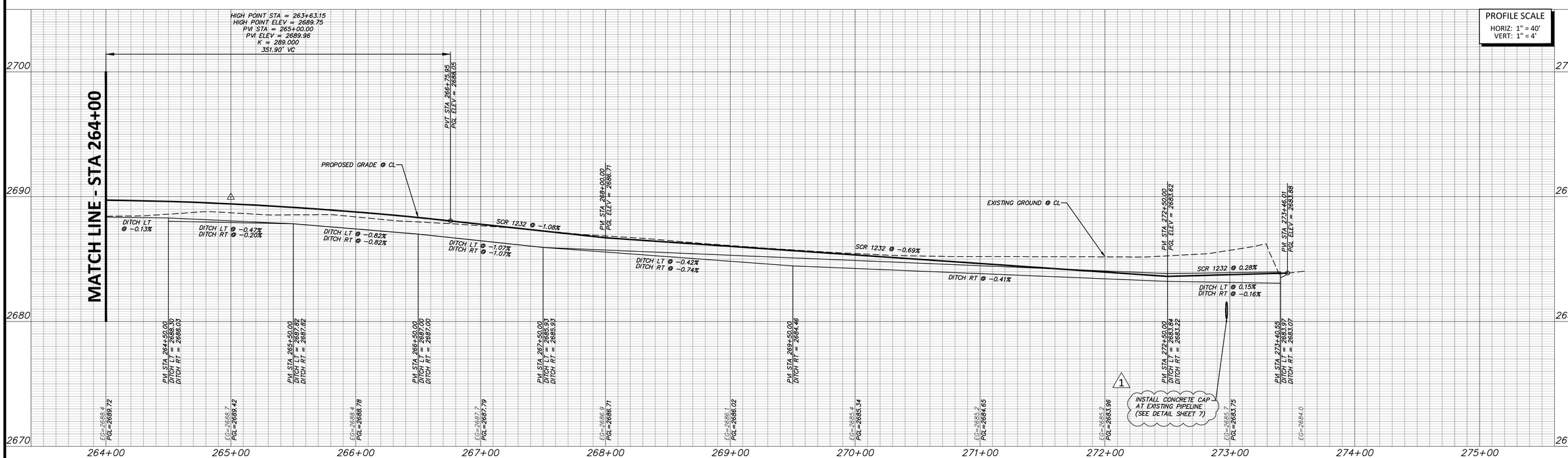

NO.	REVISION	BY	DATE
1	REVISIONS FROM PIPELINE COORDINATION	JAS	11/23/2021

DESIGNED MMC
DRAWN MMC
CHECKED JLB

MIDLAND COUNTY
MIDLAND, TEXAS

SCALE	DATE
HORIZ 1" = 40' VERT 1" = 4'	JUNE 2021
WATER NUMBER N/A	COUNTY NUMBER N/A
SEWER NUMBER N/A	DOE NUMBER N/A

DUNAWAY
4000 N. Big Spring Street • Suite 101 • Midland, Texas 79705
Tel: 432.699.4889 • Fax: 432.682.7722
(TX REG. F-1114)

06/22/21
STATE OF TEXAS
JENNIFER L. BECKER
102960
LICENSED
PROFESSIONAL ENGINEER

MIDLAND COUNTY PRECINCT 2
SOUTH COUNTY ROAD 1232
PHASE 3 EXTENSION

ROADWAY PLAN AND PROFILE
STA 264+00 TO SCR 1110

DA PROJECT B001484.012
SHEET 42

FULL PATH: G:\Production\00\00\14\00\B001484\Design\0212\Drawings\Plot Sheets\PLAN & PROFILE PART A.dwg
FILENAME: PLAN & PROFILE PART A.dwg
PLOTTED BY: Jessica Schaefer
LAST SAVED: Wednesday, November 18, 2021
PLOTTED AT: 11:08:42 AM

Texas811
Know what's below. Call before you dig.

WARNING TO CONTRACTOR:
CALL 811 (TEXAS 811) OR OTHER UTILITY LOCATING SERVICES 48 HOURS PRIOR TO CONSTRUCTION ACTIVITY. DUNAWAY ASSOC., L.P. IS NOT RESPONSIBLE FOR KNOWING ALL EXISTING UTILITIES OR DEPICTING EXACT LOCATIONS OF UTILITIES ON DRAWINGS.

CRITICAL:
LOCATIONS OF EXISTING UTILITIES ARE APPROXIMATE AND ARE BASED ON PUBLIC RECORDS. THE CONTRACTOR IS COMPLETELY RESPONSIBLE FOR LOCATING ALL EXISTING UTILITIES, BOTH HORIZONTALLY AND VERTICALLY, BEFORE THE COMMENCEMENT OF ANY CONSTRUCTION.

UTILITY RELOCATION NOTE:
IF ANY EXISTING UTILITY POLES, POWER POLES, GUY WIRES, TELEPHONE UTILITIES, ETC. ARE FOUND TO BE IN CONFLICT WITH THESE CONSTRUCTION PLANS. THE CONTRACTOR SHALL CONTACT THE APPROPRIATE UTILITY COMPANY AND COORDINATE THE RELOCATION OF ANY/OR ALL SUCH UTILITIES (NO SPECIAL PAY).

STATE PLANE COORDINATE NOTE:
COORDINATES PROVIDED ARE RELATIVE TO THE TEXAS STATE PLANE COORDINATE SYSTEM (NAD83), CENTRAL ZONE 4203; WITH ALL COORDINATES BEING NAD83 GRID VALUES.
ALL DISTANCES ARE SURFACE VALUES.

OFF-SITE BENCHMARK INFORMATION:
FOUND TxDOT MONUMENT "CD41" SET IN CONCRETE HEADWALL AT THE WEST END OF CANAL STREET ON THE EAST SIDE OF LOOP 250.
NAD83 GRID COORDINATES: N: 10,679,932.73 E: 1,735,723.30
PUBLISHED ELEVATION: 2837.09' NAVD88 DATUM

BENCHMARK:
CUT "X" WITH BOX IN TOP OF CURB AT SOUTHWEST SIDE OF MEDIAN LOCATED SOUTH OF THE LOOP 250 & I-20 INTERSECTION.
NAD83 GRID COORDINATES: N: 10,676,534.05 E: 1,735,456.92
NAVD88 ELEVATION = 2836.96'

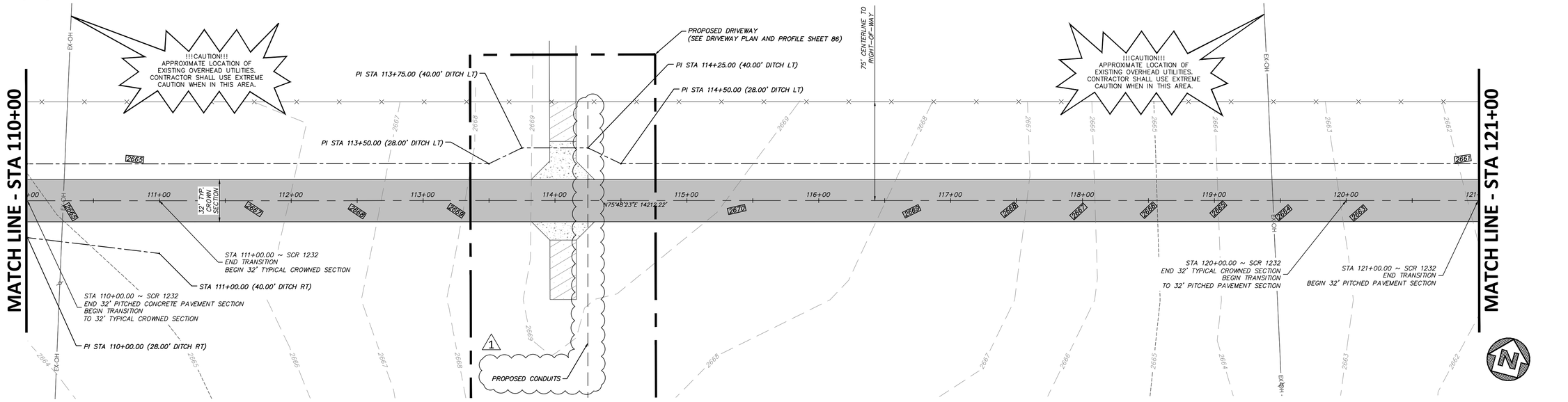

SOUTH COUNTY ROAD 1232

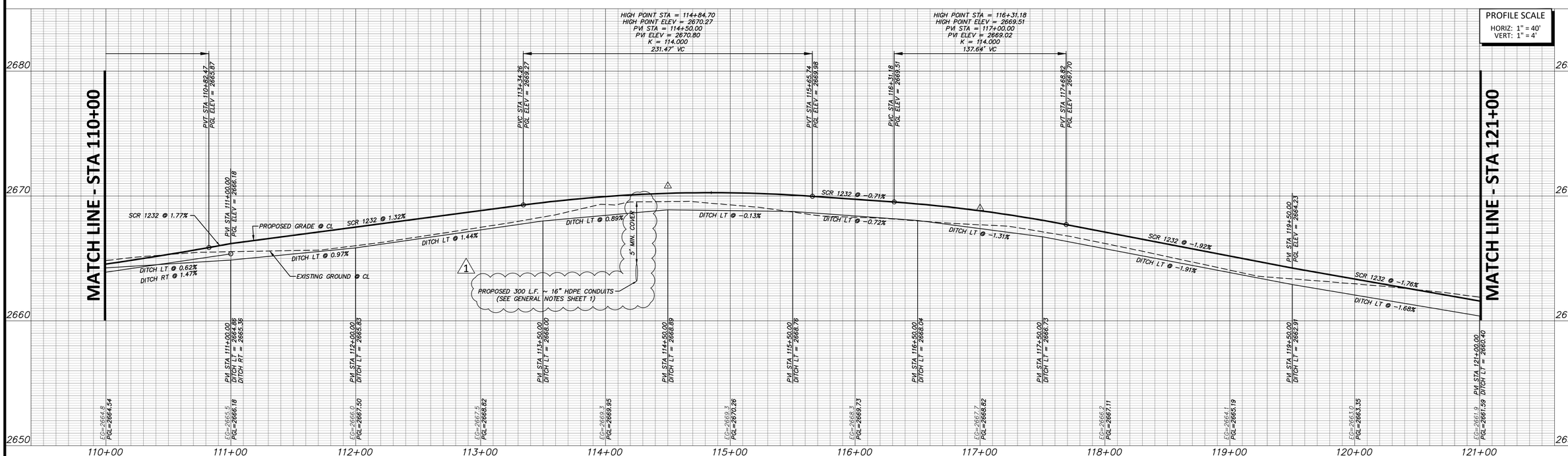

NO.	REVISION	BY	DATE
1	REVISIONS FROM PIPELINE COORDINATION	JAS	11/23/2021

MMC DESIGNED
MMC DRAWN
JLB CHECKED

MIDLAND COUNTY
MIDLAND, TEXAS

SCALE	DATE
HORIZ 1" = 40' VERT 1" = 4'	JUNE 2021
WATER NUMBER N/A	COUNTY NUMBER N/A
SEWER NUMBER N/A	DOE NUMBER N/A

DUNAWAY
4000 N. Big Spring Street • Suite 101 • Midland, Texas 79705
Tel: 432.699.4889 • Fax: 432.682.7722
(TX REG. F-1114)

06/22/21
STATE OF TEXAS
JENNIFER L. BECKER
102960
LICENSED
PROFESSIONAL ENGINEER

MIDLAND COUNTY PRECINCT 2
SOUTH COUNTY ROAD 1232
PHASE 3 EXTENSION
ROADWAY PLAN AND PROFILE
STA 110+00 TO 121+00

DA PROJECT B001484.012
SHEET 77

FULL PATH: G:\Production\0100\0140\B001484\Design\02\12\Drawings\Plot Sheets\PLAN & PROFILE PART 8.dwg
FILENAME: PLAN & PROFILE PART 8.dwg
PLOTTED BY: Jessica Schuetter
LAST SAVED: Wednesday, November 22, 2021
PLOTTED AT: 12:08:33 PM

Texas811
Know what's below. Call before you dig.

WARNING TO CONTRACTOR:

CALL 811 (TEXAS 811) OR OTHER UTILITY LOCATING SERVICES 48 HOURS PRIOR TO CONSTRUCTION ACTIVITY. DUNAWAY ASSOC., L.P. IS NOT RESPONSIBLE FOR KNOWING ALL EXISTING UTILITIES OR DEPICTING EXACT LOCATIONS OF UTILITIES ON DRAWINGS.

CRITICAL:

LOCATIONS OF EXISTING UTILITIES ARE APPROXIMATE AND ARE BASED ON PUBLIC RECORDS. THE CONTRACTOR IS COMPLETELY RESPONSIBLE FOR LOCATING ALL EXISTING UTILITIES, BOTH HORIZONTALLY AND VERTICALLY, BEFORE THE COMMENCEMENT OF ANY CONSTRUCTION.

UTILITY RELOCATION NOTE:

IF ANY EXISTING UTILITY POLES, POWER POLES, GUY WIRES, TELEPHONE UTILITIES, ETC. ARE FOUND TO BE IN CONFLICT WITH THESE CONSTRUCTION PLANS. THE CONTRACTOR SHALL CONTACT THE APPROPRIATE UTILITY COMPANY AND COORDINATE THE RELOCATION OF ANY/OR ALL SUCH UTILITIES (NO SPECIAL PAY).

STATE PLANE COORDINATE NOTE:

COORDINATES PROVIDED ARE RELATIVE TO THE TEXAS STATE PLANE COORDINATE SYSTEM (NAD83), CENTRAL ZONE 4203; WITH ALL COORDINATES BEING NAD83 GRID VALUES.
ALL DISTANCES ARE SURFACE VALUES.

OFF-SITE BENCHMARK INFORMATION:

FOUND TxDOT MONUMENT "CD41" SET IN CONCRETE HEADWALL AT THE WEST END OF CANAL STREET ON THE EAST SIDE OF LOOP 250.
NAD83 GRID COORDINATES: N: 10,679,932.73 E: 1,735,723.30
PUBLISHED ELEVATION: 2837.09' NAVD88 DATUM

BENCHMARK:

CUT "X" WITH BOX IN TOP OF CURB AT SOUTHWEST SIDE OF MEDIAN LOCATED SOUTH OF THE LOOP 250 & I-20 INTERSECTION.
NAD83 GRID COORDINATES: N: 10,676,534.05 E: 1,735,456.92
NAVD88 ELEVATION = 2836.96'

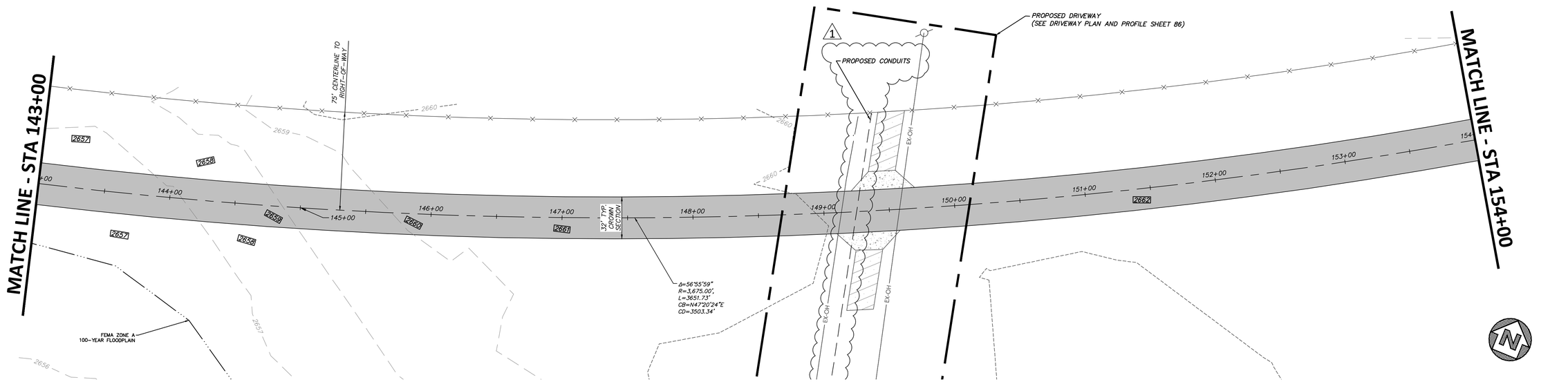

SOUTH COUNTY ROAD 1232

GRAPHIC SCALE IN FEET
40 0 20 40 80

PROFILE SCALE
HORIZ: 1" = 40'
VERT: 1" = 4'

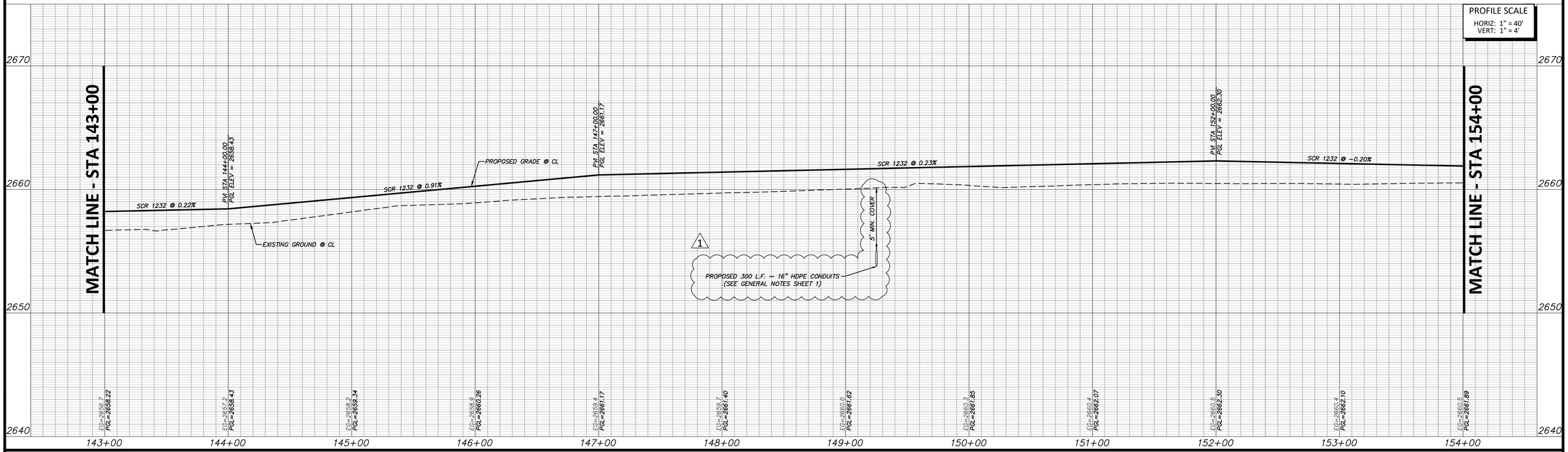

NO.	REVISION	BY	DATE
1	REVISIONS FROM PIPELINE COORDINATION	JAS	11/23/2021

MMC DESIGNED
MMC DRAWN
JLB CHECKED

MIDLAND COUNTY
MIDLAND, TEXAS

SCALE	DATE
HORIZ 1" = 40' VERT 1" = 4'	JUNE 2021
WATER NUMBER N/A SEWER NUMBER N/A	COUNTY NUMBER N/A DOE NUMBER N/A

DUNAWAY
4000 N. Big Spring Street • Suite 101 • Midland, Texas 79705
Tel: 432.699.4889 • Fax: 432.682.7722
(TX REG. F-1114)

06/22/21
STATE OF TEXAS
JENNIFER L. BECKER
102960
LICENSED
PROFESSIONAL ENGINEER

MIDLAND COUNTY PRECINCT 2
SOUTH COUNTY ROAD 1232
PHASE 3 EXTENSION

ROADWAY PLAN AND PROFILE
STA 143+00 TO 154+00

DA PROJECT B001484.012
SHEET 80

FULL PATH: G:\Production\500\001400\B001484\Design\0212\Drawings\Plot Sheets\PLAN & PROFILE PART 8.dwg
FILENAME: PLAN & PROFILE PART 8.dwg
PLOTTED BY: Jessica Schuetter
LAST REVISED: November 22, 2021
PLOTTED AT: 12:06:53 PM